



The bearings shown on this drawing are based on an assumed meridian and are shown only for the purpose of indicating angular relationships.

PLAT OF SURVEY

FOR:

LOGS LEGAL GROUP C/O CHRISTINE NUNEZ

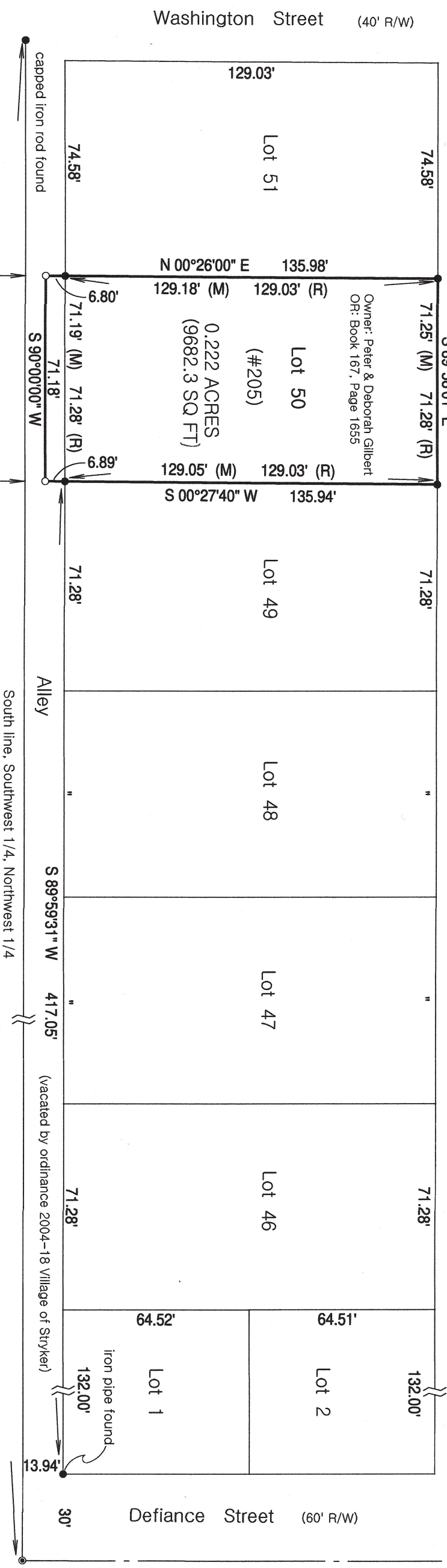
PART OF THE SOUTHWEST QUARTER (1/4) OF THE NORTHWEST QUARTER (1/4) OF SECTION FOUR (4) SPRINGFIELD TOWNSHIP, WILLIAMS COUNTY, OHIO
LOT NUMBER FIFTY (50) IN DAVID WHITE'S ADDITION TO STRYKER & HALF (1/2) OF THE ADJOINING VACATED ALLEY
DECEMBER 13, 2021 ORDER NO. 2111106



I hereby certify that we have surveyed the hereon depicted parcel in the field and have found or set survey markers as shown. This survey was made without benefit of a Title Report and is subject to any additional items which might be disclosed by such a report.
INBOUNDS SURVEYING, LLC

James F. Stevenson
Ohio Registered Surveyor No. 8757
14222 Grass Lake Road
Camden, MI 49232
Office: 419-277-9554
Email: jamie@inbounds.pro

This plat of survey has been received for record by the Fulton County Engineer's Office and recorded in Volume 10V of the Survey Records, Page 147.



LEGEND:

- IRON ROD W CAP #5922 FOUND
- SET 5/8" X 30" REBAR WITH ORANGE CAP STAMPED INBOUNDS OH #8757
- MAG NAIL FOUND
- (R) RECORD DISTANCE OR BEARING
- (M) MEASURED DISTANCE OR BEARING